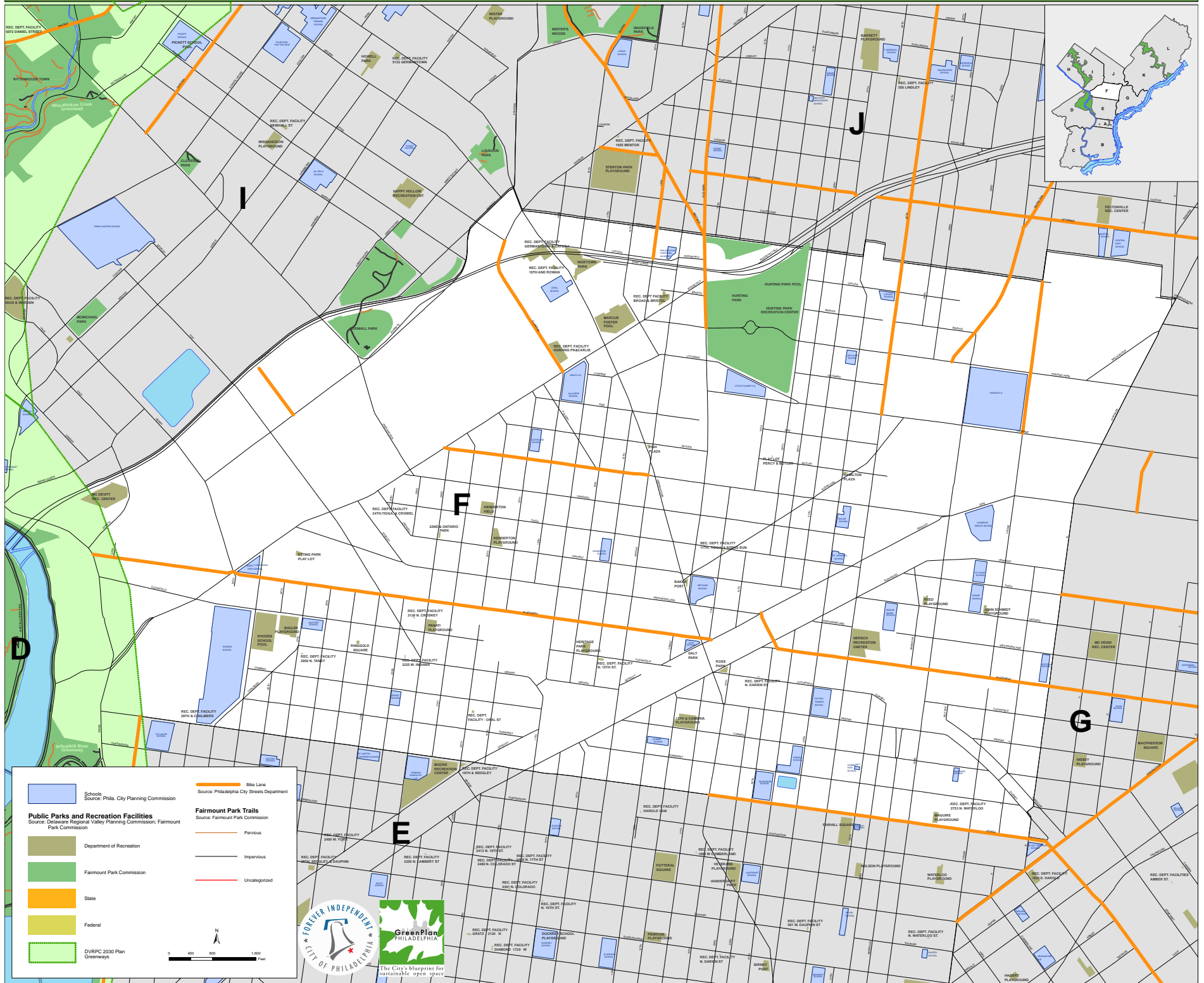













# PAS F -- Trails, Greenways, Paths



|   |   |   |   |
|---|---|---|---|
|  | Schools<br>Source: Phila. City Planning Commission  |  | Bike Lane<br>Source: Philadelphia City Streets Department |
|  | Public Parks and Recreation Facilities<br>Source: Delaware Regional Valley Planning Commission; Fairmount Park Commission |  | Paved<br>Source: Fairmount Park Commission                |
|  | Department of Recreation  |  | Impervious  |
|  | Fairmount Park Commission   |  | Unpaved   |
|  | State   |   |   |
|  | Federal   |   |   |
|  | DIVERPC 2030 Plan Greenways   |   |   |

